


PAGASA Weather Forecast for 11 June 2021 (Friday, AM Forecast)

Monsoon Trough is still affecting the country and will bring cloudy skies with scattered rainshowers and thunderstorms over Metro Manila, Central Luzon, CALABARZON, and MIMAROPA. The rest of the country will experience partly cloudy to cloudy skies with isolated rainshowers or thunderstorms.


The LPA that we are monitoring 545 km West of Northern Luzon (16.9°N, 115.3°E) near the PAR boundary remains with a low chance of landfall. It is forecasted to move away from PAR and advance towards Southern China.

The Pasig-Marikina River Basin is under flood watch monitoring.




Weather Monitoring


June 11, 2021 (Friday)
8:30 AM




- 1. Low Pressure Area (LPA)**
- 2. Monsoon Trough**




- (LPA) 545Km West of Northern Luzon
(16.9° N, 115.3° E)



- Monsoon Trough - Affecting larger areas of Mindanao and portions of Visayas




- Cloudy skies with scattered rainshowers and thunderstorms due to Monsoon Trough affecting SOCCSKSARGEN



Department of Agriculture - RFO XII
Disaster Risk Reduction & Management Unit
Regional Field Office XII

Source: **PAGASA Weather Update**
issued at **5AM 11 June 2021**

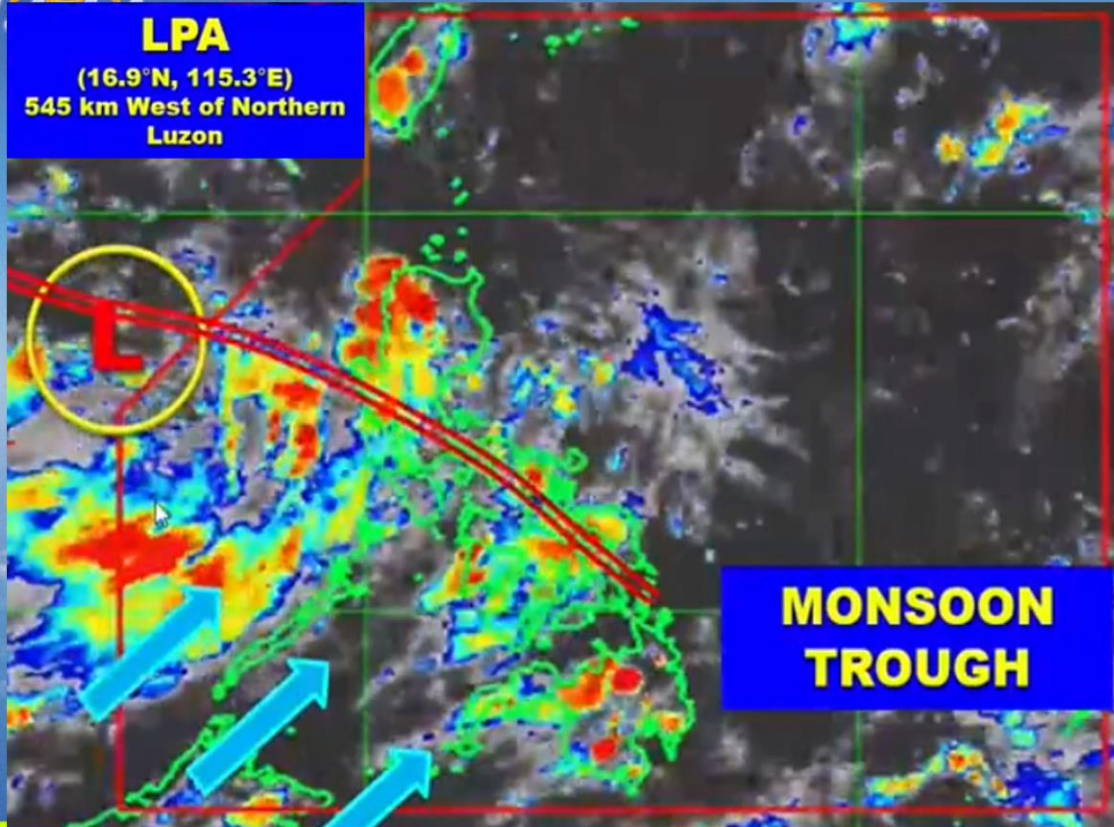




Weather Monitoring

June 11, 2021 (Friday)

8:30 AM



Department of Agriculture - RFO XII
Disaster Risk Reduction & Management Unit
Regional Field Office XII



Source: **PAGASA Weather Update**
issued at **5AM 11 June 2021**



Weather Monitoring
June 11, 2021 (Friday)
8:30 AM

**MAJOR RIVER BASINS
UNDER FLOOD WATCH
NONE**

**DAMS/RESERVOIRS
UNDER FLOOD WATCH
NONE**



**Department of Agriculture - RFO XII
Disaster Risk Reduction & Management Unit
Regional Field Office XII**



**Source: PAGASA Weather Update
issued at 5AM 11 June 2021**